



SRINIVAS INSTITUTE OF TECHNOLOGY

(ENGINEERING COLLEGE OF SRINIVAS GROUP)

Approved by AICTE New Delhi, Govt. of Karnataka, Bengaluru
and Affiliated to Visvesvaraya Technological University, Belagavi
Corp.Off : Hotel Srinivas Building ,G.H.S. Road, Mangaluru - 575 001

Phone No.: (0824)- 2425966, 2421566, 2444891 Fax : (0824) - 2442766, 2423302

E-mail : info@srinivasgroup.com raghmegh@rediffmail.com



CLASSROOMS ALLOTTED Odd Sem: 2018-19

Sl. No	Class	Classroom
1	3AE	LB104
2	5AE	LB103
3	7AE/seminar hall	LB001
4	3AU/seminar hall	M504
5	5AU	M501
6	7AU	M503
7	3CS&E A	004
8	3CS&E B	006
9	3CS&E II Shift (C)	101A
10	5CS&E A	101
11	5CS&E B	104
12	5CS&E II Shift (C)	005
13	7CS&E A/seminar hall	102
14	7CS&E B	103
15	7CS&E II Shift (C)	007
16	3E&CE	406
17	5E&CE A	301
18	5E&CE B	302
19	7E&CE A	303
20	7E&CE B/seminar hall	304
21	3E&EE/seminar hall	LB005
22	5E&EE	LB102
23	7E&EE	LB101
24	3IS&E/seminar hall	404
25	5IS&E	405
26	7IS&E	504A
27	3MR	M201
28	5MR/seminar hall	M202
29	7MR	M203
30	3ME A	M101
31	3ME B/seminar hall	M102
32	5ME A	M301
33	5ME B	M302


PRINCIPAL
SRINIVAS INSTITUTE OF TECHNOLOGY
Valachil, Merlapadavu
Farangipete Post, Mangaluru-574



Campus: Merlapadavu, Arkula, P.O.: Parangipete, Mangaluru - 574 143 Phone No.: (0824)- 2274730, 2274732 Fax No.: 2274731

E-mail : principalsit@srinivasgroup.com Website : www.srinivasgroup.com



SRINIVAS INSTITUTE OF TECHNOLOGY

(ENGINEERING COLLEGE OF SRINIVAS GROUP)

Approved by AICTE New Delhi, Govt. of Karnataka, Bengaluru
and Affiliated to Visvesvaraya Technological University, Belagavi

Corp.Off : Hotel Srinivas Building ,G.H.S. Road, Mangaluru - 575 001

Phone No.:(0824)- 2425966, 2421566, 2444891 Fax : (0824) - 2442766, 2423302

E-mail : info@srinivasgroup.com raghmegh@rediffmail.com



34	5ME C	M305
35	5ME II Shift	M204
36	7ME A	M403
37	7ME B	M505
38	7ME II Shift	M303
39	3NT	401
40	5NT/seminar hall	402
41	7NT	401(A)
42	1MCA/seminar hall	M404
43	3MCA	M402
44	5MCA	M401
45	Chemistry Group - B1	AR202
46	Chemistry Group - B2	003
47	Chemistry Group - B3	202
48	Chemistry Group - B4	204
49	Physics Group - A1	002
50	Physics Group - A2	201
51	Physics Group - A3	203
52	1MBA/seminar hall	501
53	3MBA- Finance	502
54	3MBA- HR	503
55	1AT A	AR101
56	1AT B	AR001
57	3AT A	AR006
58	3AT B	AR005
59	5AT A	AR103
60	5AT B	AR002
61	7AT A	AR105
62	7AT B	AR201
63	Architecture seminar hall	AR206
64	M Tech CS/seminar hall	001
65	M Tech DEC/seminar hall	403
66	Seminar Hall	Ground Floor


Principal

SRINIVAS INSTITUTE OF TECHNOLOGY
Valachil, Merlapadavu
Farangipete Post, Mangaluru-574 143

Campus: Merlapadavu, Arkula, P.O.: Parangipete, Mangaluru - 574 143 Phone No.: (0824)-2274730, 2274732 Fax No.: 2274731

E-mail : principalsit@srinivasgroup.com Website : www.srinivasgroup.com



Latitude: 12.875996
Longitude: 74.938959
Elevation: 99.07m
Accuracy: 41.0m
Time: 13-10-2018 12:22
Note: LB 104



Latitude: 12.875922
Longitude: 74.938767
Elevation: 106.07m
Accuracy: 210.9m
Time: 13-10-2018 12:27
Note: LB 103



Latitude: 12.875888
Longitude: 74.938849
Accuracy: 64.1m
Time: 13-10-2018 12:37
Note: LB 001

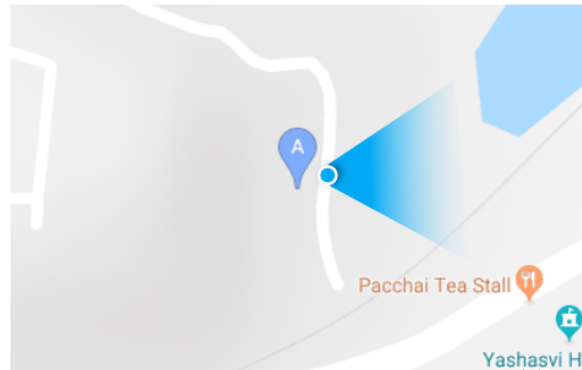
IMG_288_10_18_15395867
77164.jpg

15/10/18 12:29 PM



NH73, Valachil, Arkula, Karnataka
574143, India

Latitude	Longitude	Altitude	Azimuth
12.872427	74.943543	100m	84.36946°



Via GeoTag (LiteVersion)


IMG_288_10_18_15395864
48725.jpg

15/10/18 12:24 PM



Unnamed Road, Adyar, Karnataka
575029, India

Latitude	Longitude	Altitude	Azimuth
12.869291	74.930016	100m	171.66931°



Via GeoTag (LiteVersion)

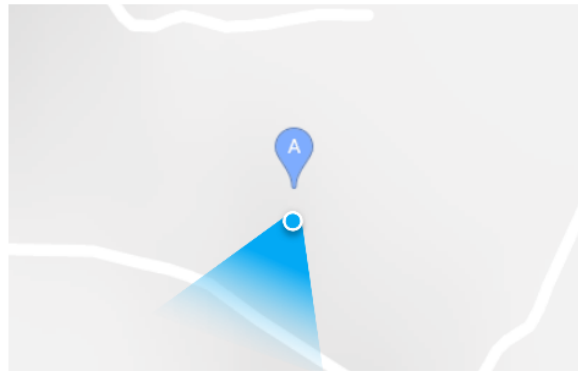

IMG_288_10_18_15395863
71151.jpg

15/10/18 12:22 PM



Unnamed Road, Karnataka 574145, India

Latitude	Longitude	Altitude	Azimuth
12.952369	74.938233	100m	-160.02338°



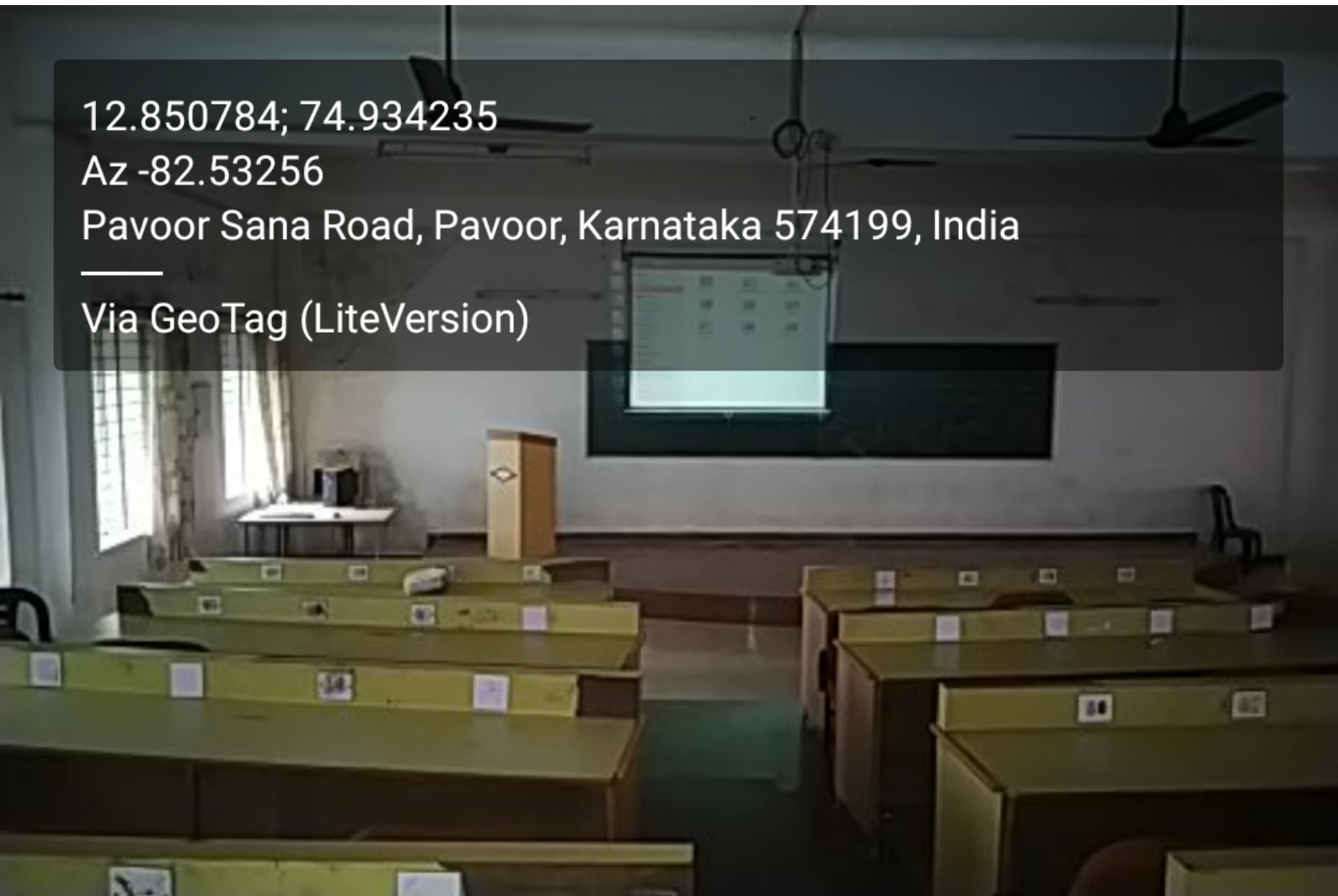
Via GeoTag (LiteVersion)

12.850784; 74.934235

Az -82.53256

Pavoor Sana Road, Pavoor, Karnataka 574199, India

Via GeoTag (LiteVersion)

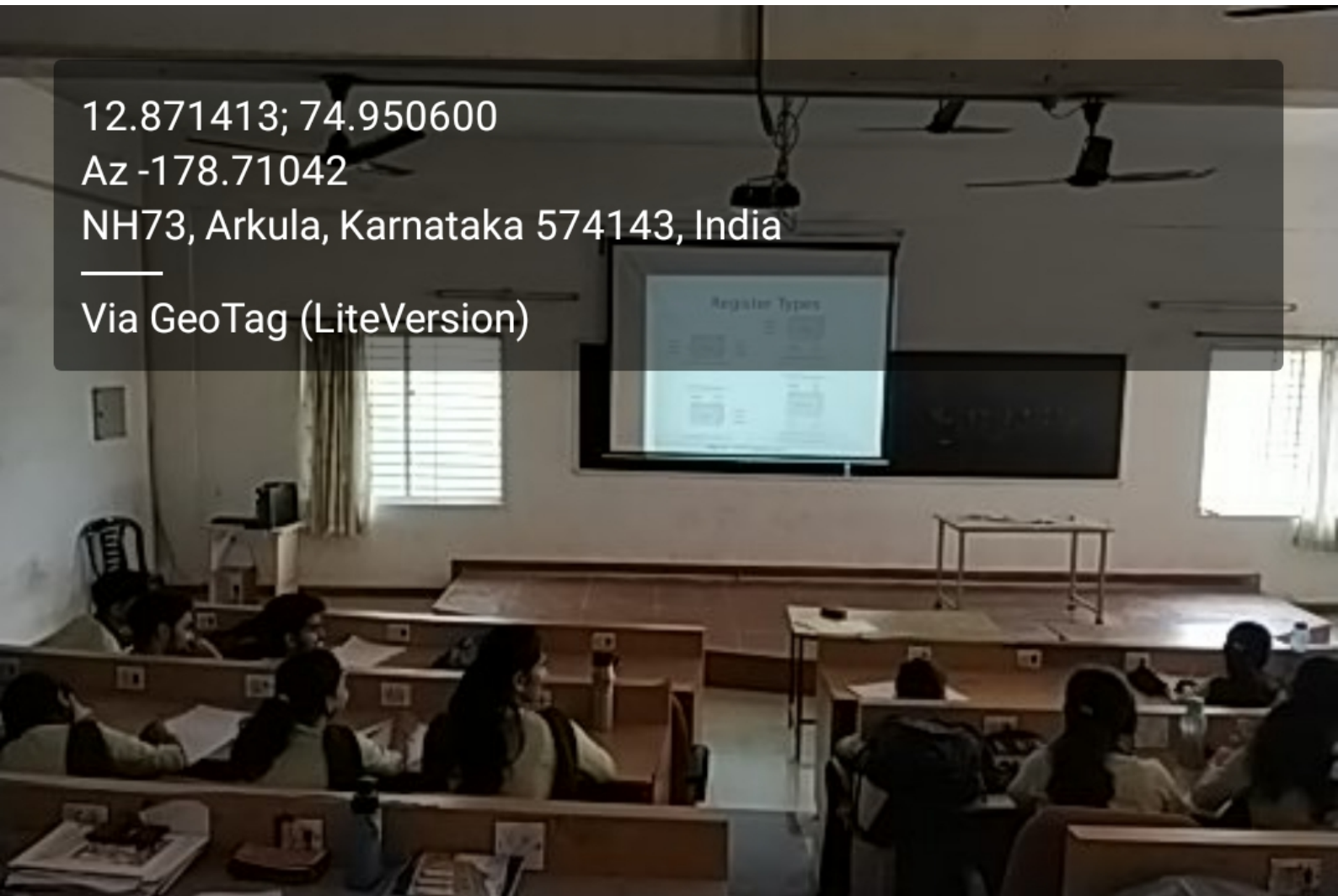


12.871413; 74.950600

Az -178.71042

NH73, Arkula, Karnataka 574143, India

Via GeoTag (LiteVersion)



12.860458; 74.941963

Az -95.83365

Unnamed Road, Karnataka 574199, India

Via GeoTag (LiteVersion)

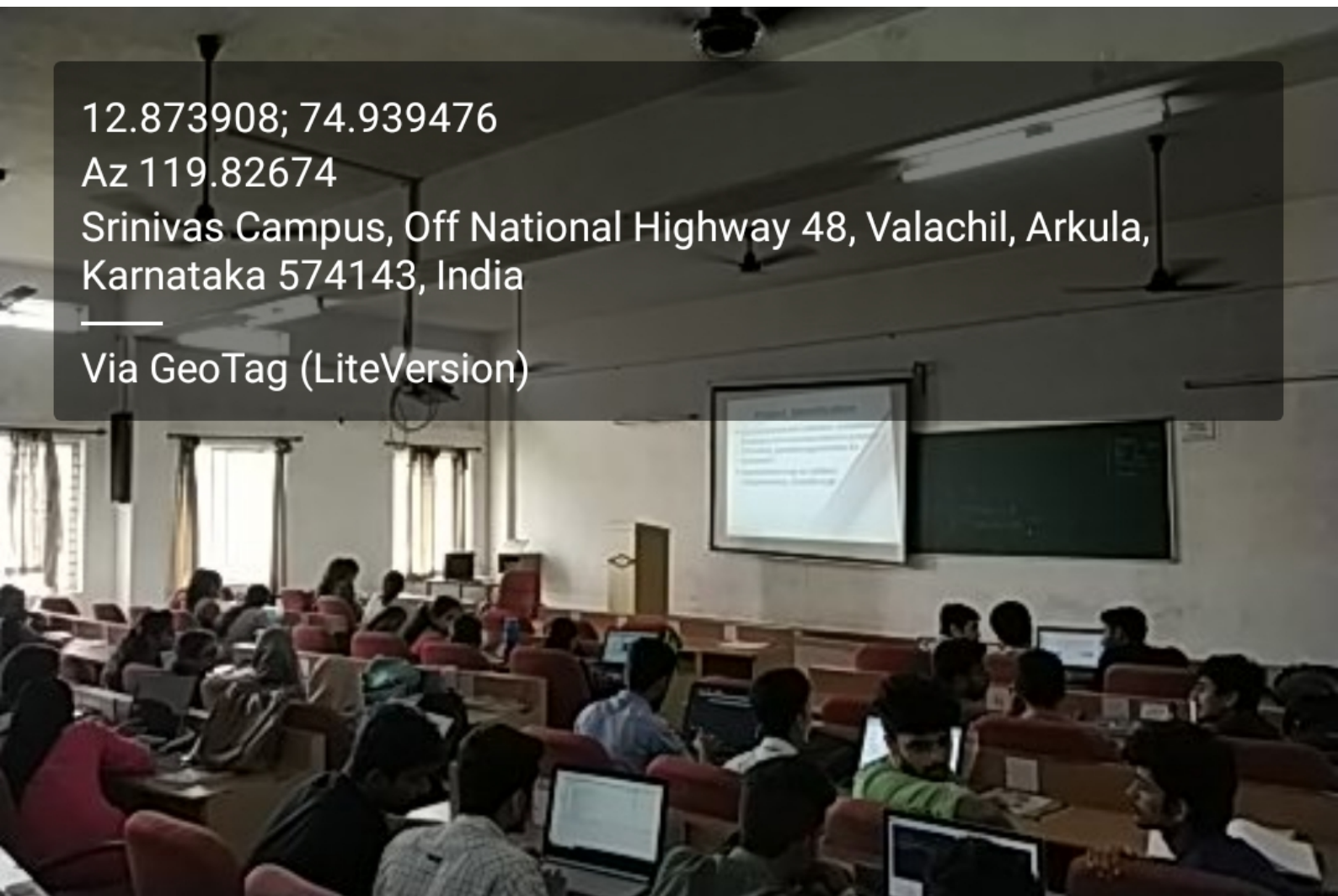


12.873908; 74.939476

Az 119.82674

Srinivas Campus, Off National Highway 48, Valachil, Arkula,
Karnataka 574143, India

Via GeoTag (LiteVersion)



12.873957; 74.939438

Az -168.05566

Valachil, Arkula, Karnataka, India

—
Via GeoTag (LiteVersion)



12.873884; 74.939102

Az -74.054

Valachil, Arkula, Karnataka, India

Via GeoTag (LiteVersion)

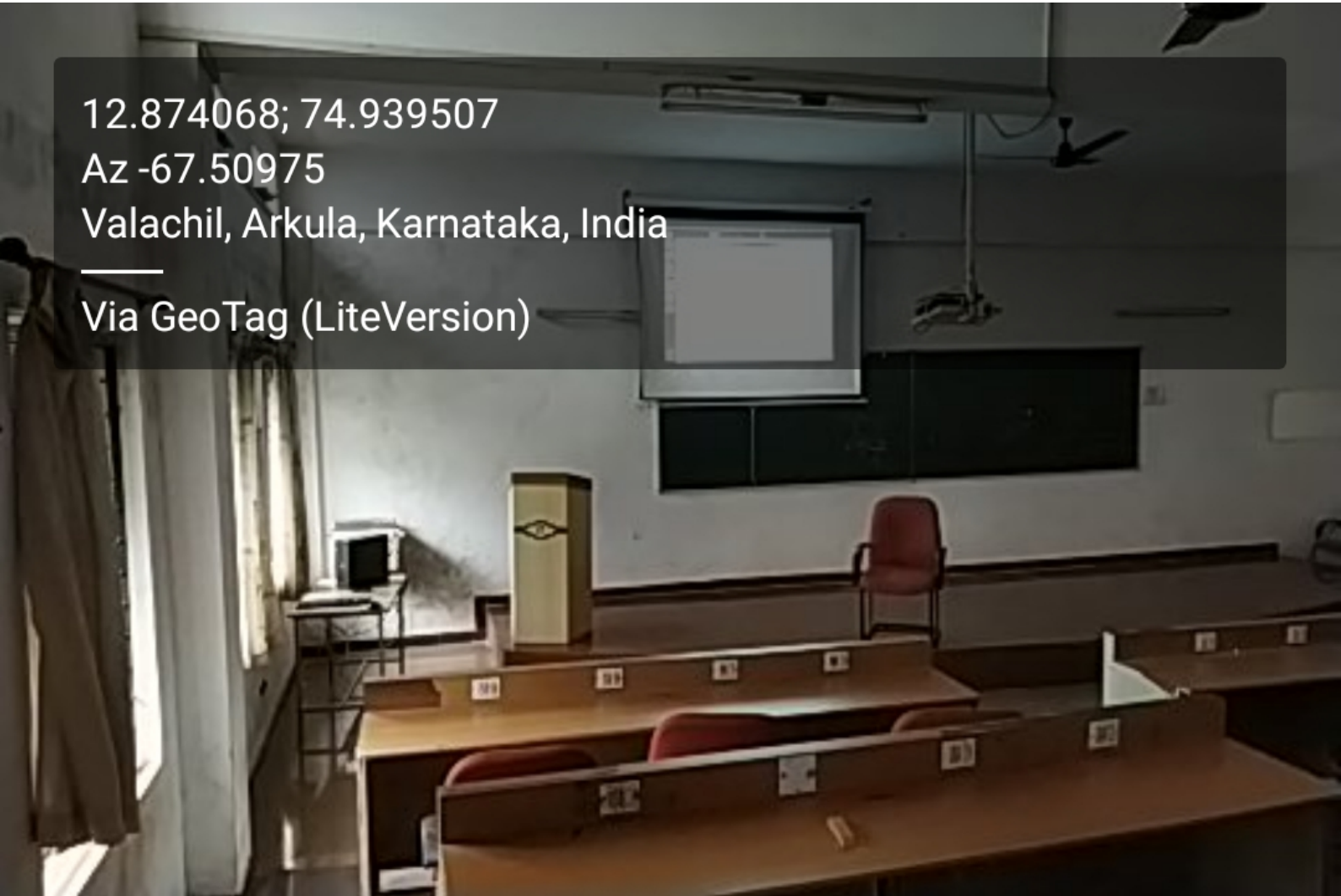


12.874068; 74.939507

Az -67.50975

Valachil, Arkula, Karnataka, India

Via GeoTag (LiteVersion)



12.874068; 74.939507

Az -58.76187

Valachil, Arkula, Karnataka, India

Via GeoTag (LiteVersion)

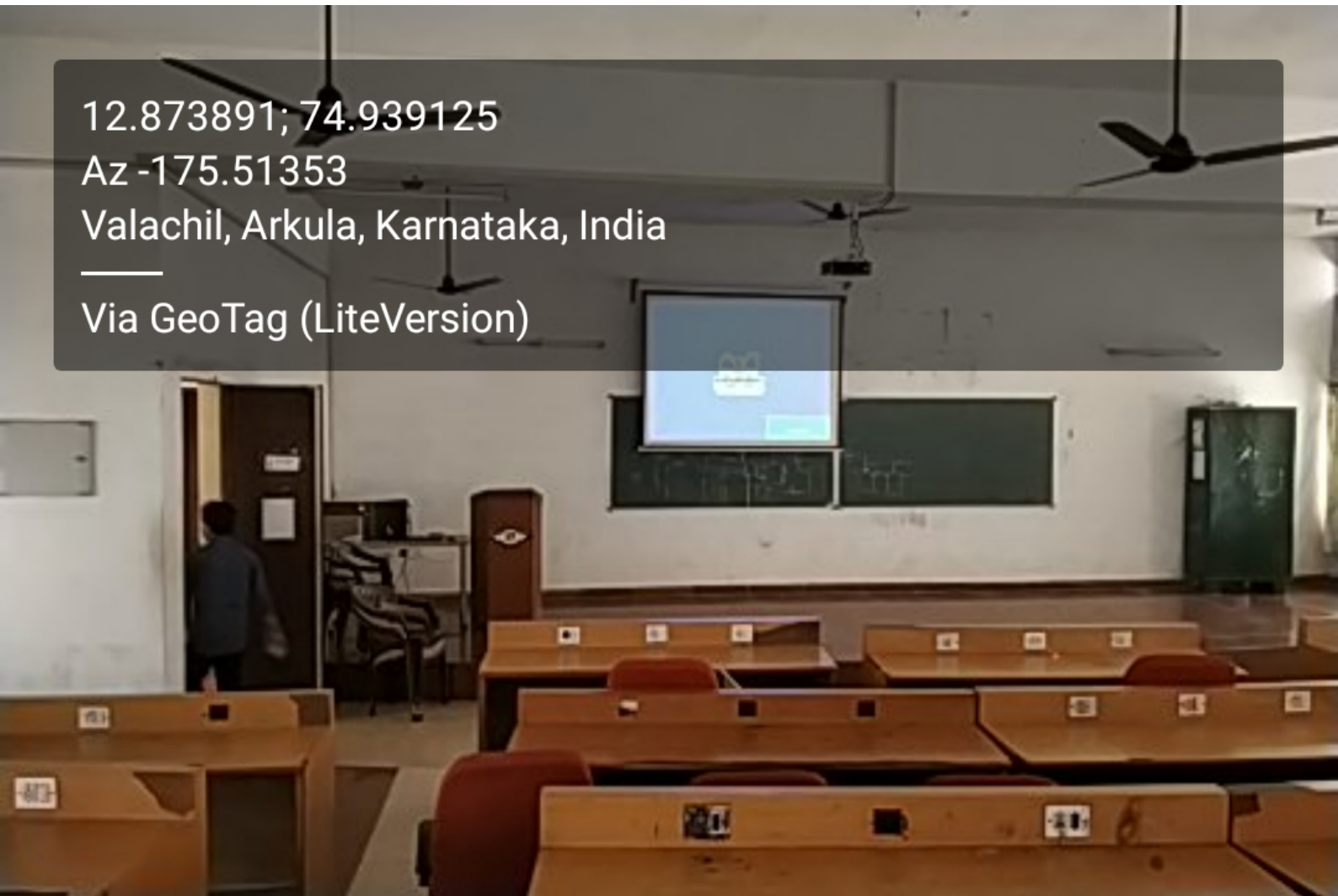


12.873891; 74.939125

Az -175.51353

Valachil, Arkula, Karnataka, India

Via GeoTag (LiteVersion)



IMG_286_10_18_15394147
45245.jpg

13/10/2018 12:42 pm



Merlapadavu campus, arkula village,
farangipete post via, Valachil, Mangaluru,
Karnataka 574143, India

Latitude	Longitude	Altitude	Azimuth
12.874411	74.939469	100m	-93.882385°



Via GeoTag (LiteVersion)

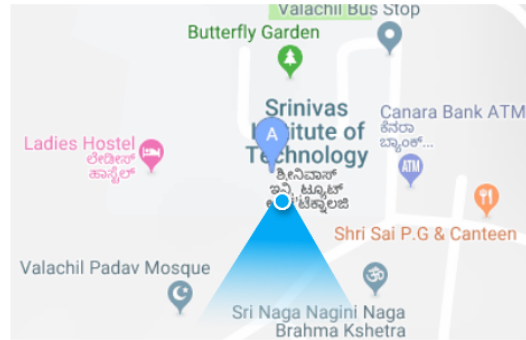
IMG_286_10_18_15394159
12025.jpg

13/10/2018 1:01 pm



Srinivas Campus, Off National Highway
48, Valachil, Arkula, Karnataka
574143, India

Latitude	Longitude	Altitude	Azimuth
12.873923	74.939446	100m	178.18977°



Via GeoTag (LiteVersion)

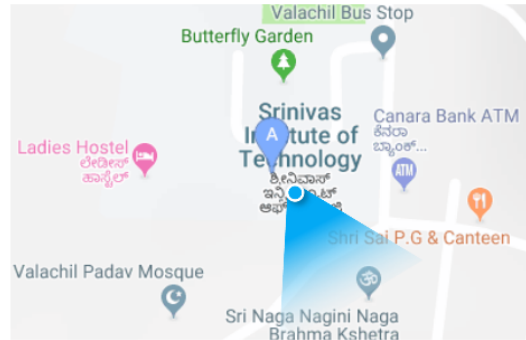
IMG_286_10_18_15394137
95069.jpg

13/10/2018 12:26 pm



Valachil, Arkula, Karnataka, India

Latitude	Longitude	Altitude	Azimuth
12.873961	74.939499	100m	149.1221°



Via GeoTag (LiteVersion)

IMG_286_10_18_15394157
53781.jpg

13/10/2018 12:59 pm



Merlapadavu, Faringepete post,
Arkula village via, Valachil, Mangaluru,
Karnataka 574143, India

Latitude	Longitude	Altitude	Azimuth
12.871854	74.939171	100m	-83.65315°



Via GeoTag (LiteVersion)

IMG_286_10_18_15394152
67244.jpg

13/10/2018 12:51 pm



Srinivas Campus, Off National Highway
48, Valachil, Arkula, Karnataka
574143, India

Latitude	Longitude	Altitude	Azimuth
12.873792	74.93908	100m	-84.242836°



Via GeoTag (LiteVersion)

IMG_284_10_18_1539244970
182.jpg

11/10/18 1:32 PM



Mechanical Block, Valachil, Arkula,
Karnataka 575029, India

Latitude	Longitude	Altitude	Azimuth
12.875477	74.939126	100m	-166.54927°



IMG_284_10_18_1539244831
784.jpg

11/10/18 1:30 PM



Unnamed Road, Valachil, Arkula,
Karnataka 575029, India

Latitude	Longitude	Altitude	Azimuth
12.87446	74.940056	100m	-112.05501°



IMG_284_10_18_1539244248
621.jpg

11/10/18 1:20 PM



Srinivas Campus, Off National Highway
48, Valachil, Arkula, Karnataka 574143,
India

Latitude	Longitude	Altitude	Azimuth
12.876079	74.938347	100m	-125.46091°



12.873922; 74.939445

Az 169.7302

Srinivas Campus, Off National Highway 48, Valachil, Arkula,
Karnataka 574143, India

Via GeoTag (LiteVersion)



12.873930; 74.939445

Az -163.32506

Srinivas Campus, Off National Highway 48, Valachil, Arkula,
Karnataka 574143, India

Via GeoTag (LiteVersion)



12.873539; 74.939362

Az -162.75365

Unnamed Road, Valachil, Arkula, Karnataka 575029, India

Via GeoTag (LiteVersion)



12.875344; 74.939178

Az 0.0

Mechanical Block, Valachil, Arkula, Karnataka 575029, India

—
Via GeoTag (LiteVersion)



12.874821; 74.939323

Az 0.0

Srinivas Campus, Off National Highway 48, Valachil, Arkula, Karnataka
574143, India

—
Via GeoTag (LiteVersion)



12.875344; 74.939178

Az 0.0

Mechanical Block, Valachil, Arkula, Karnataka 575029, India

—
Via GeoTag (LiteVersion)



12.875314; 74.939171

Az 0.0

Mechanical Block, Valachil, Arkula, Karnataka 575029, India

Via GeoTag (LiteVersion)



12.875485; 74.939117

Az 0.0

Mechanical Block, Valachil, Arkula, Karnataka 575029, India

Via GeoTag (LiteVersion)



12.875010; 74.939156

Az 0.0

Srinivas Campus, Off National Highway 48, Valachil, Arkula, Karnataka
574143, India

Via GeoTag (LiteVersion)



12.874887; 74.939201

Az 0.0

Srinivas Campus, Off National Highway 48, Valachil, Arkula, Karnataka
574143, India

—
Via GeoTag (LiteVersion)

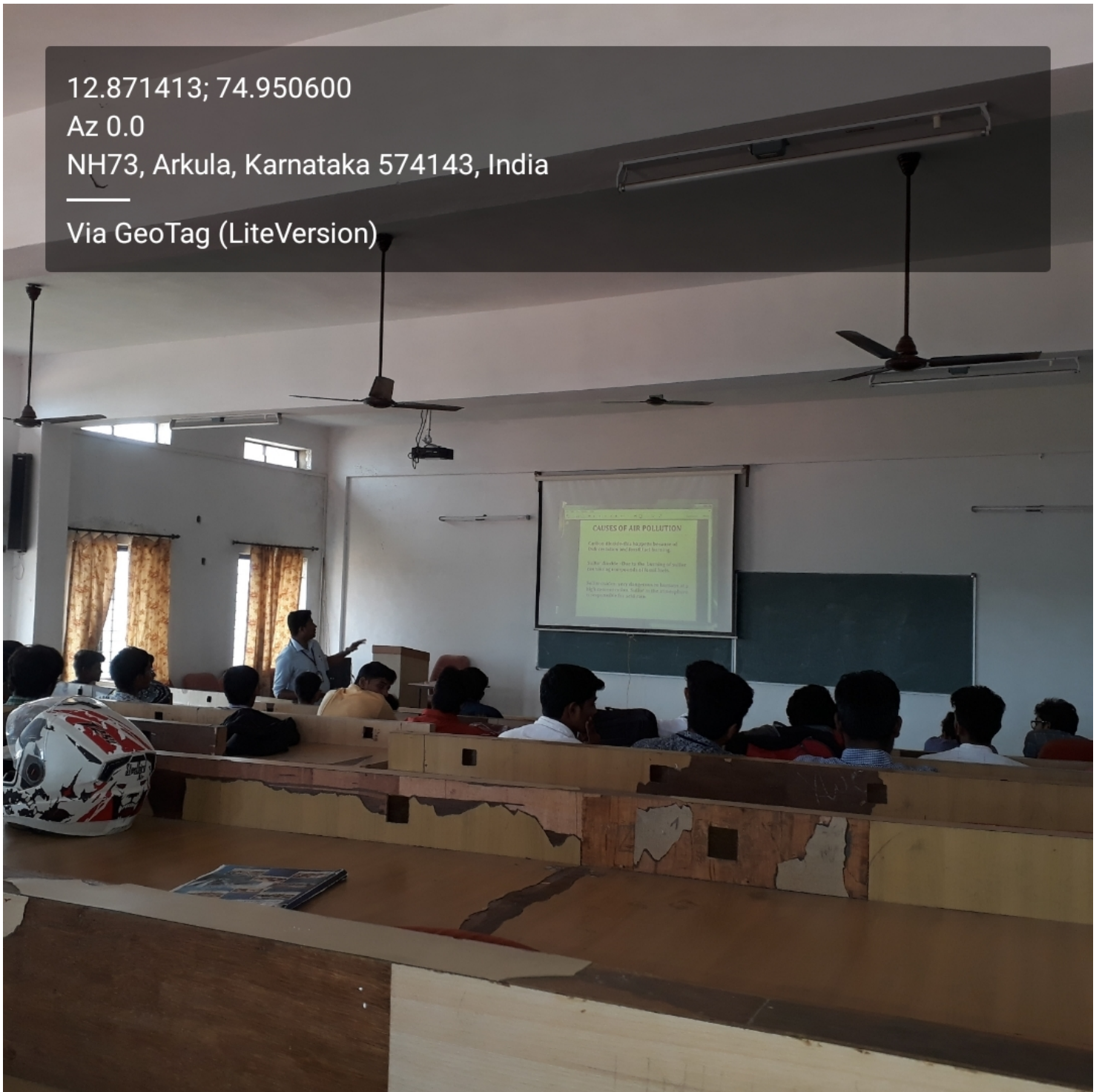


12.871413; 74.950600

Az 0.0

NH73, Arkula, Karnataka 574143, India

Via GeoTag (LiteVersion)



12.874261; 74.939339

Az 0.0

Valachil, Arkula, Karnataka, India

Via GeoTag (LiteVersion)

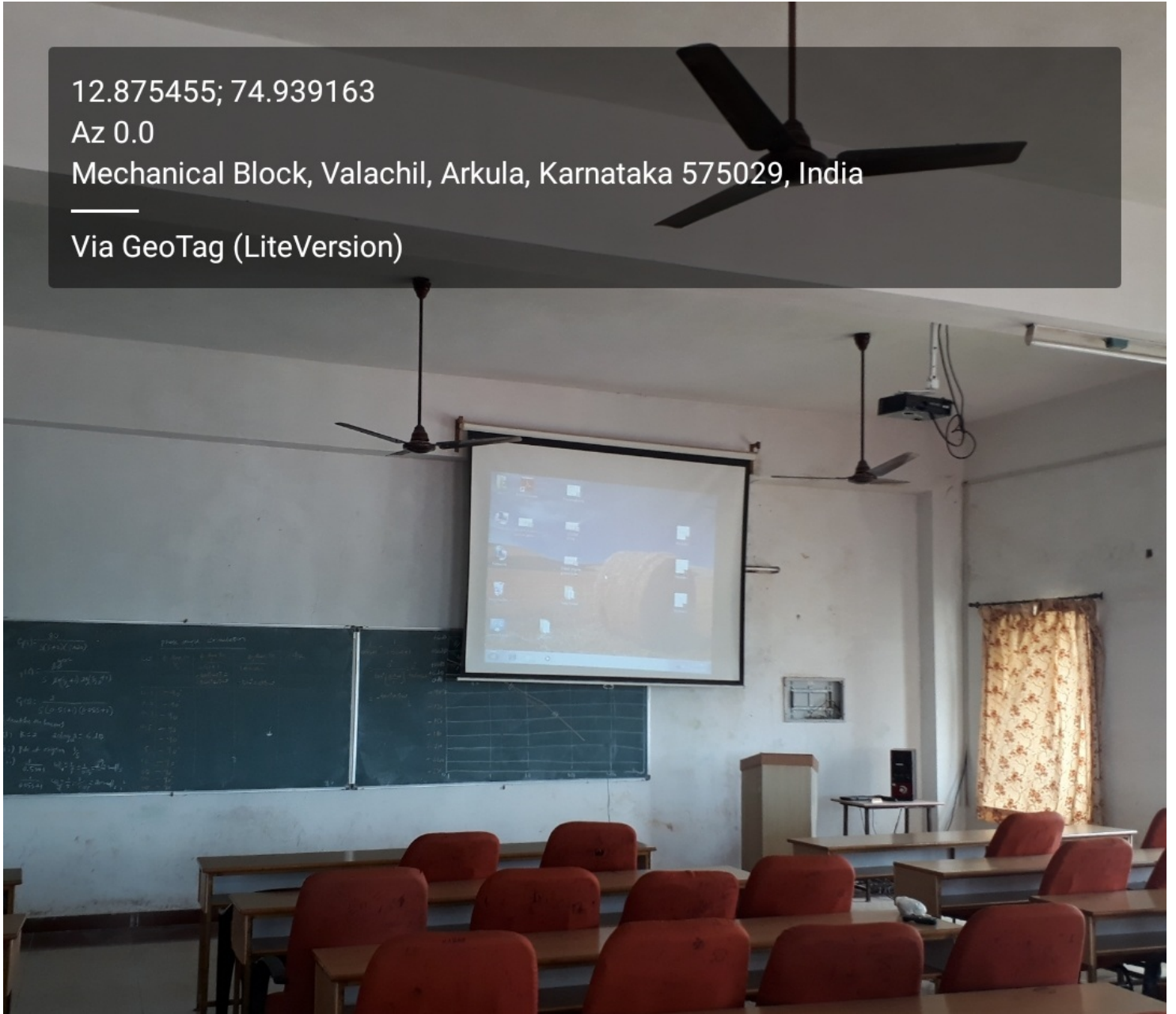


12.875455; 74.939163

Az 0.0

Mechanical Block, Valachil, Arkula, Karnataka 575029, India

Via GeoTag (LiteVersion)



12.875307; 74.939339

Az 0.0

Mechanical Block, Valachil, Arkula, Karnataka 575029, India

Via GeoTag (LiteVersion)



12.873922; 74.939445

Az -103.22772

Srinivas Campus, Off National Highway 48, Valachil, Arkula,
Karnataka 574143, India

Via GeoTag (LiteVersion)



12.873931; 74.939468

Az -83.68218

Srinivas Campus, Off National Highway 48, Valachil, Arkula,
Karnataka 574143, India

Via GeoTag (LiteVersion)



12.867726; 74.930557

Az -177.23508

NH73, Adyar, Karnataka 575029, India

Via GeoTag (LiteVersion)



12.875004; 74.939285

Az 0.0

Srinivas Campus, Off National Highway 48, Valachil, Arkula, Karnataka
574143, India

—
Via GeoTag (LiteVersion)



12.874959; 74.939560


Az 0.0

Mechanical Block, Valachil, Arkula, Karnataka 575029, India

Via GeoTag (LiteVersion)

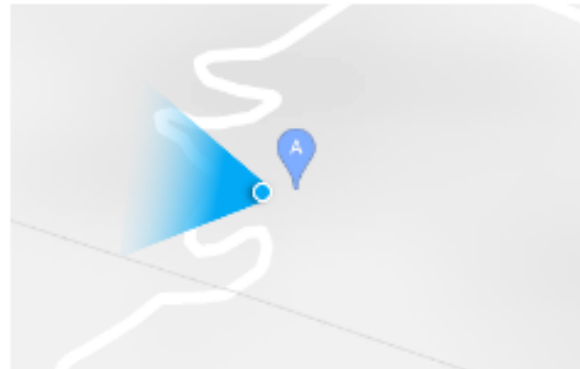
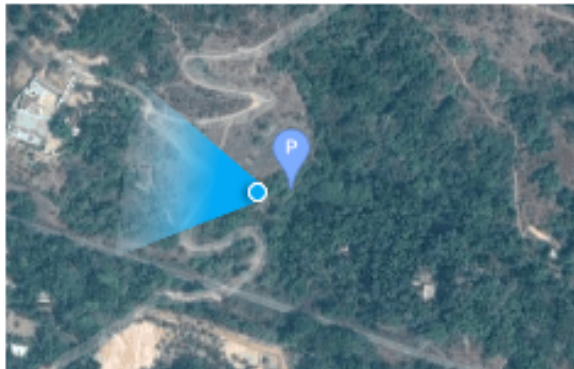


IMG_288_10_18_153959210/15/18 2:03 PM
432813.jpg



Unnamed Road, Adyar, Karnataka
575029, India

Latitude	Longitude	Altitude	Azimuth
12.872778	74.923249	100m	-83.34489°



Via GeoTag (LiteVersion)

12.875170; 74.939278

Az -75.31867

Mechanical Block, Valachil, Arkula, Karnataka 575029, India

Via GeoTag (LiteVersion)



12.874089; 74.939438

Az -90.349625

Valachil, Arkula, Karnataka, India

—
Via GeoTag (LiteVersion)



12.873958; 74.939423

Az -81.76983

Valachil, Arkula, Karnataka, India

—
Via GeoTag (LiteVersion)

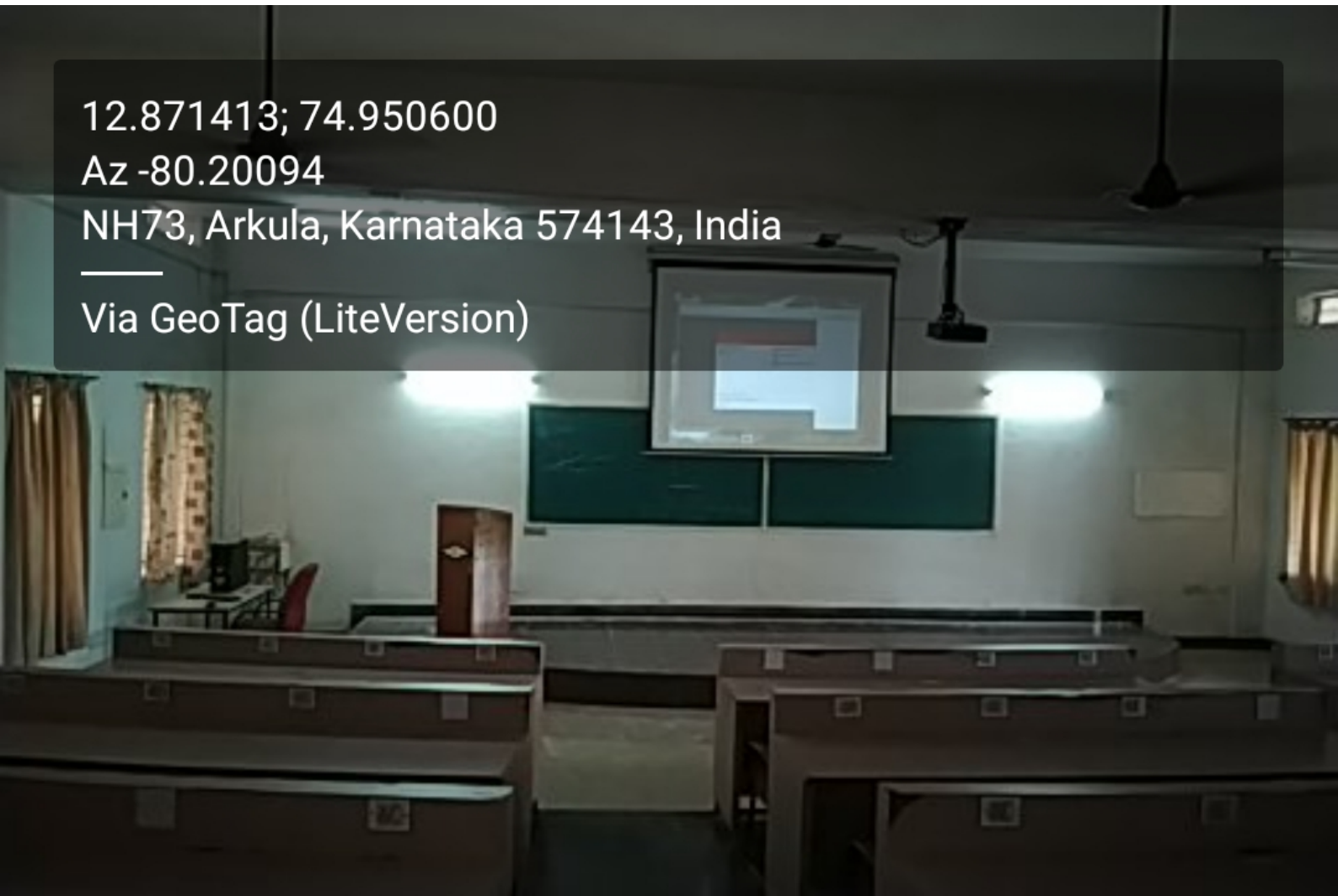


12.871413; 74.950600

Az -80.20094

NH73, Arkula, Karnataka 574143, India

—
Via GeoTag (LiteVersion)



12.874140; 74.940025

Az -89.66362

Srinivas Campus, Off National Highway 48, Valachil, Arkula,
Karnataka 574143, India

—
Via GeoTag (LiteVersion)



12.871413; 74.950600

Az -86.12588

NH73, Arkula, Karnataka 574143, India

Via GeoTag (LiteVersion)



12.873640; 74.939980

Az -160.83905

Srinivas Campus, Off National Highway 48, Valachil,
Arkula, Karnataka 574143, India

Via GeoTag (LiteVersion)

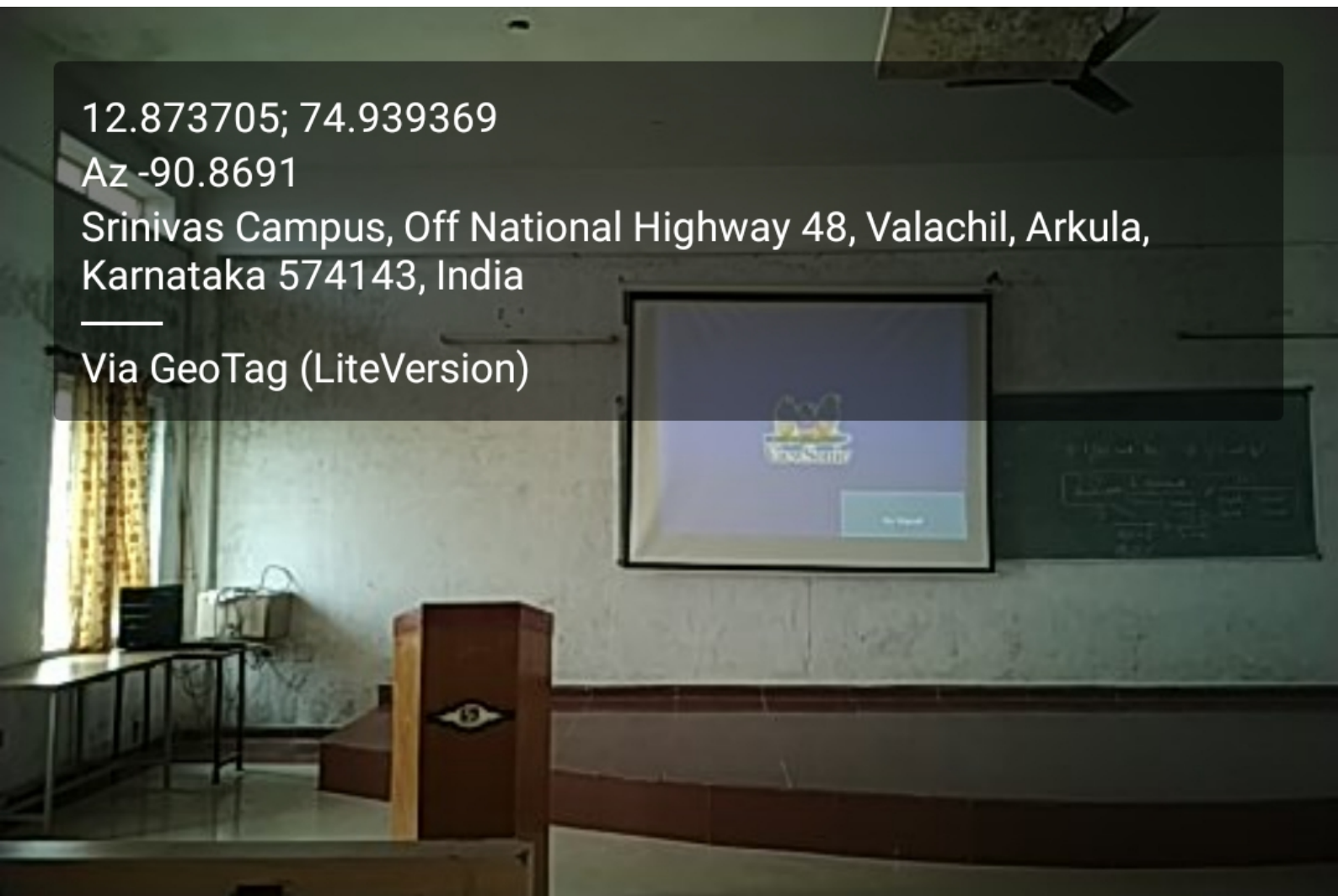


12.873705; 74.939369

Az -90.8691

Srinivas Campus, Off National Highway 48, Valachil, Arkula,
Karnataka 574143, India

—
Via GeoTag (LiteVersion)



12.873521; 74.939362


Az -96.32058

Unnamed Road, Valachil, Arkula, Karnataka 575029, India

Via GeoTag (LiteVersion)



IMG_288_10_18_15395910/15/18 1:55 PM 937739.jpg



Srinivas Campus, Off National Highway 48, Valachil, Arkula, Karnataka 574143, India

Latitude	Longitude	Altitude	Azimuth
12.873903	74.938302	100m	-71.212326°




Via GeoTag (LiteVersion)


ar001.jpg

10/15/18 3:33 PM

Merlapadavu, post, Mangalore,
Farangipete, 574143, India



Latitude	Longitude	Altitude	Azimuth
12.874763	74.938767	100m	-98.667885°



Via GeoTag (LiteVersion)

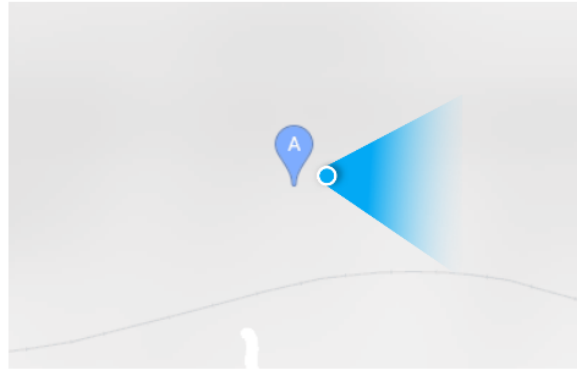
AR006.jpg

15/10/18 12:40 PM

dashami Pg adyar OPP mandovi motors,
Adyar, Karnataka, India




Latitude	Longitude	Altitude	Azimuth
12.87172	74.930939	100m	90.31304°



Via GeoTag (LiteVersion)

IMG_288_10_18_153959210/15/18 2:07 PM 655482.jpg




Merlapadavu, post, Mangalore,
Farangipete, 574143, India

Latitude	Longitude	Altitude	Azimuth
12.874941	74.93818	100m	65.14219°





Via GeoTag (LiteVersion)

IMG_288_10_18_15395960/15/18 3:15 PM
737601.jpg




Kambla house, merlapadv.
faragipet po mangalore, Karnataka
574143, India

Latitude	Longitude	Altitude	Azimuth
12.875845	74.933846	100m	111.12748°



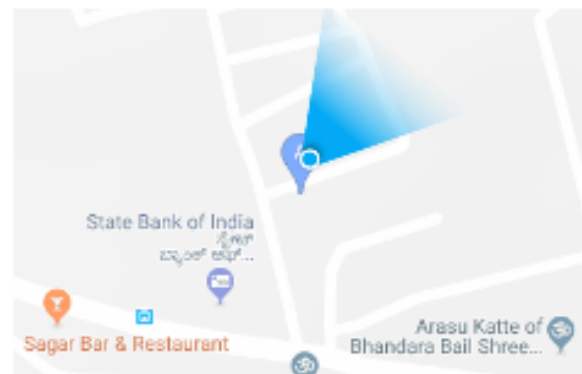
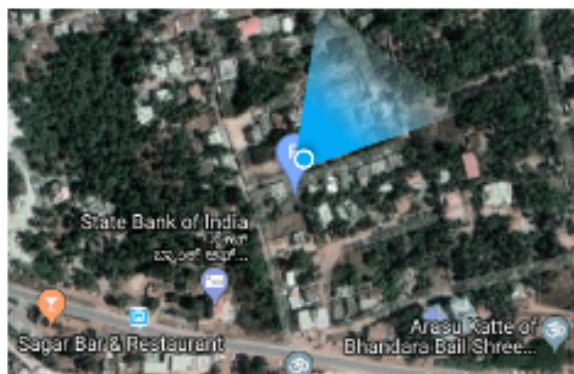
Via GeoTag (LiteVersion)

IMG_288_10_18_15395910/15/18 1:45 PM 316861.jpg




Santhosh Nagara, Kuthar, 2nd
Cross Road, Thokkattu, Mangaluru,
Karnataka 575017, India

Latitude	Longitude	Altitude	Azimuth
12.820703	74.876198	100m	36.804966°



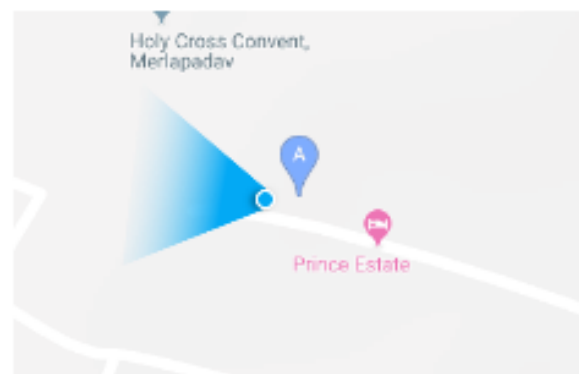
Via GeoTag (LiteVersion)

IMG_288_10_18_153959210/15/18 2:01 PM
270151.jpg



Unnamed Road, Karnataka
575029, India

Latitude	Longitude	Altitude	Azimuth
12.876532	74.927636	100m	-83.623055°




Via GeoTag (LiteVersion)

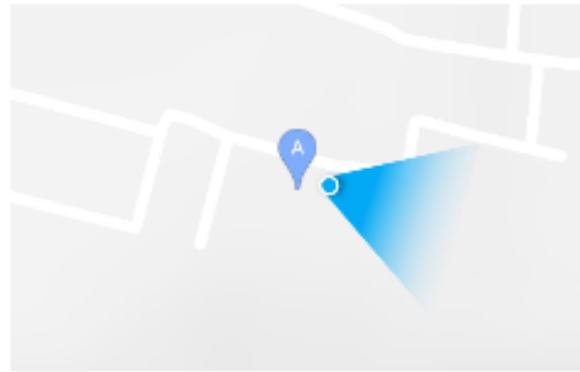
ar206.jpg

10/15/18 3:24 PM

Adyar Padav View Point, Adyar,
Karnataka, India



Latitude	Longitude	Altitude	Azimuth
12.874519	74.929101	100m	105.436356°



Via GeoTag (LiteVersion)

12.872718; 74.941902

Az -140.23283

Unnamed Road, Valachil, Arkula, Karnataka 574143, India

Via GeoTag (LiteVersion)



12.873969; 74.939522

Az -70.935524

Srinivas Campus, Off National Highway 48, Valachil, Arkula,
Karnataka 574143, India

Via GeoTag (LiteVersion)



12.871413; 74.950600

Az 179.07881

NH73, Arkula, Karnataka 574143, India

Via GeoTag (LiteVersion)

